









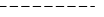


Wangaratta Water Drinking Fountains

Legend

-  Drinking Fountain
-  Park Land
-  Watercourse
-  Rail Line

VM Transport Road class

-  Arterial
-  Collector/Local
-  Proposed
-  Walking Track
-  Bicycle Track



Map produced by: GIS Coordinator
Date: 30 November 2009

This map contains Vicmap information
© The State of Victoria,
Department of Sustainability and Environment, 2009.
Reproduced by permission of the Department of
Sustainability and Environment.

Disclaimer:

This material may be of assistance to you but the state of Victoria and its employees do not guarantee that the publication is without flaw of any kind or is wholly appropriate for your particular purposes and therefore disclaims all liability for any error, loss or consequences which may arise from your relying on any information contained in this material.
Using or copying parts of this document is prohibited without Councils written Authority.